

Section 01

Contra Costa County & Cities

COUNTY OF CONTRA COSTA

General Law County

<u>Location of office and mailing address</u>	County Administrator Contra Costa County 651 Pine Street, 10 th Floor Martinez, CA 94553
<u>Telephone Number</u>	(925) 335-1080
<u>Fax Number</u>	(925) 335-1098
<u>Web Page</u>	http://www.co.contra-costa.ca.us/
<u>E-mail Address</u>	Nancy.Yee@cao.cccounty.us

BOARD OF SUPERVISORS

(Self-governing, elected in November of even-numbered years, 4-year terms)

Meets: First four Tuesdays of each month (generally), 9:00 a.m., Board of Supervisors Chambers

<u>NAME</u>	<u>Began Serving</u>	<u>Expiration Of Term</u>
John Gioia (1 st District)	1999	2018
Candace Andersen (2 nd District)	2012	2016
Mary N. Piepho (3 rd District)	2005	2016
Karen Mitchoff (4 th District)	2011	2018
Federal D. Glover (5 th District)	2001	2016

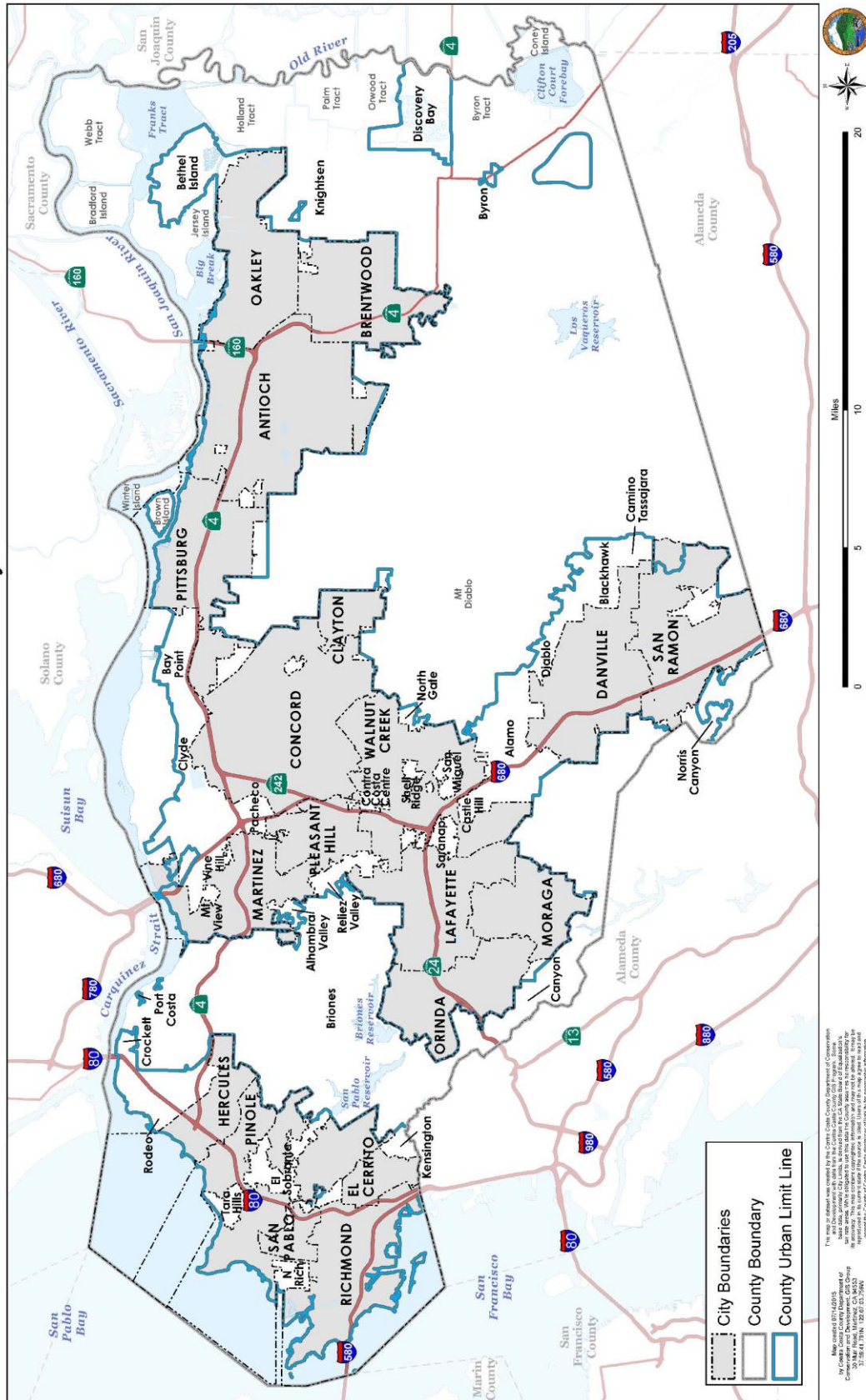
STAFF

David Twa	County Administrator
Sharon Anderson	County Counsel
John Kopchik	Conservation & Development Director

INFORMATION

<u>Created:</u>	1850
<u>Population:</u>	1,102,871 (CA Dept. of Finance 2015 Population Estimates)
<u>Registered Voters:</u>	523,136 as of June 2015
<u>Size:</u>	805 square miles (732 land, 73 underwater)

Contra Costa County



City Boundaries
 County Boundary
 County Urban Limit Line

This map is intended to be used as a general reference only. It is not intended to be used as a legal document. The County of Contra Costa is not responsible for any errors or omissions on this map. The County of Contra Costa is not responsible for any damages or liabilities arising from the use of this map. The County of Contra Costa is not responsible for any claims or damages arising from the use of this map.

CITY OF ANTIOCH
General Law City, Government Codes §36501-36524

<u>Location of office</u>	200 H Street, Antioch, CA 94509
<u>Mailing address</u>	P.O. Box 5007 Antioch, CA 94531-5007
<u>Telephone numbers</u>	(925) 779-7011
<u>FAX number</u>	(925) 779-7003
<u>Web page</u>	http://ci.antioch.ca.us/
<u>E-mail address</u>	admin@ci.antioch.ca.us

CITY COUNCIL

Five members, including mayor, elected at large in November of even-numbered years for four-year terms

Meetings: 2nd and 4th Tuesdays at 7:00 PM, City Council Chambers, Third & H Streets

<u>City Council Members</u>	<u>Began serving</u>	<u>Expiration of term</u>
Wade Harper, Mayor	2010	2016
Lori Ogorchock, Mayor Pro Tem	2014	2018
Mary Rocha	2008	2016
Tony G. Tiscareno	2012	2018
Monica E. Wilson	2012	2016

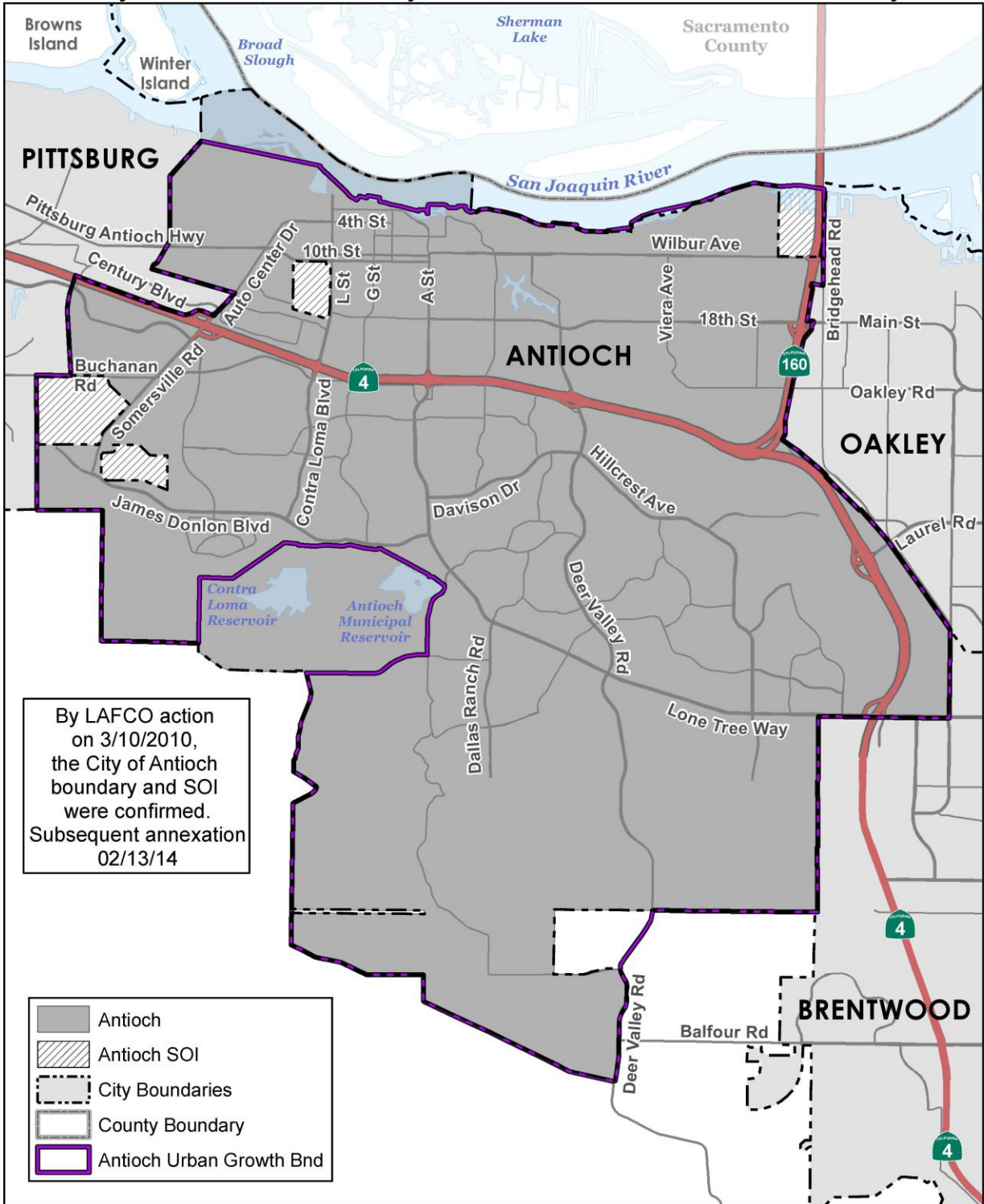
STAFF

Steven Duran	City Manager
Arne Simonsen	City Clerk
Lynn Tracy Nerland	City Attorney
Forrest Ebbs	Community Development Director
Donna Conley	City Treasurer
Allan Cantando	Chief of Police






INFORMATION

<u>Year Incorporated:</u>	1872
<u>Population:</u>	108,298 (CA Dept. of Finance 2015 Population Estimates)
<u>Registered Voters:</u>	43,602 as of June 2015
<u>Size:</u>	Approximately 28 square miles
<u>Services Provided:</u>	City: Police, Animal Services, Recreation, Community Center, Public Works including Street Maintenance, Building Inspection, Comprehensive Planning and Land Use Control, Land Planning, Engineering, Water Distribution Contractual: Fire, Library, Parks, Solid Waste Disposal, Street Sweeping

City of Antioch Boundary, SOI, and Urban Growth Boundary



By LAFCO action on 3/10/2010, the City of Antioch boundary and SOI were confirmed. Subsequent annexation 02/13/14

-  Antioch
-  Antioch SOI
-  City Boundaries
-  County Boundary
-  Antioch Urban Growth Bnd

Map created 03/27/2014 by Contra Costa County Department of Conservation and Development, GIS Group 30 Muir Road, Martinez, CA 94553 37.59.41.791N 122.07.03.756W

This map or dataset was created by the Contra Costa County Department of Conservation and Development with data from the Contra Costa County GIS Program. Some base data, primarily City Limits, is derived from the CA State Board of Equalization's tax rate areas. While obligated to use this data the County assumes no responsibility for its accuracy. This map contains copyrighted information and may not be altered. It may be reproduced in its current state if the source is cited. Users of this map agree to read and accept the County of Contra Costa disclaimer of liability for geographic information.



CITY OF BRENTWOOD
General Law City, CA Government Code

<u>Location of office and mailing address</u>	150 City Park Way Brentwood, CA 94513
<u>Telephone numbers</u>	(925) 516-5440
<u>FAX number</u>	(925) 516-5441
<u>Web page</u>	www.brentwoodca.gov
<u>E-mail address</u>	dept-admin@brentwoodca.gov

CITY COUNCIL

Four council members elected at large in November of even-numbered years for four-year terms; Mayor elected at large in November of even-numbered years for a four-year term

Meetings: 2nd and 4th Tuesdays Jan-Oct (2nd & 3rd Tuesdays Nov-Dec), 7:00 PM, City Council Chambers, 150 City Park Way

<u>City Council Members</u>	<u>Began serving</u>	<u>Expiration of term</u>
Robert Gene Taylor, Mayor	2004	2016
Joel Bryant, Vice Mayor	2010	2018
Steve Barr	2010	2018
Gene Clare	2012	2016
Erick Stonebarger	2006	2016

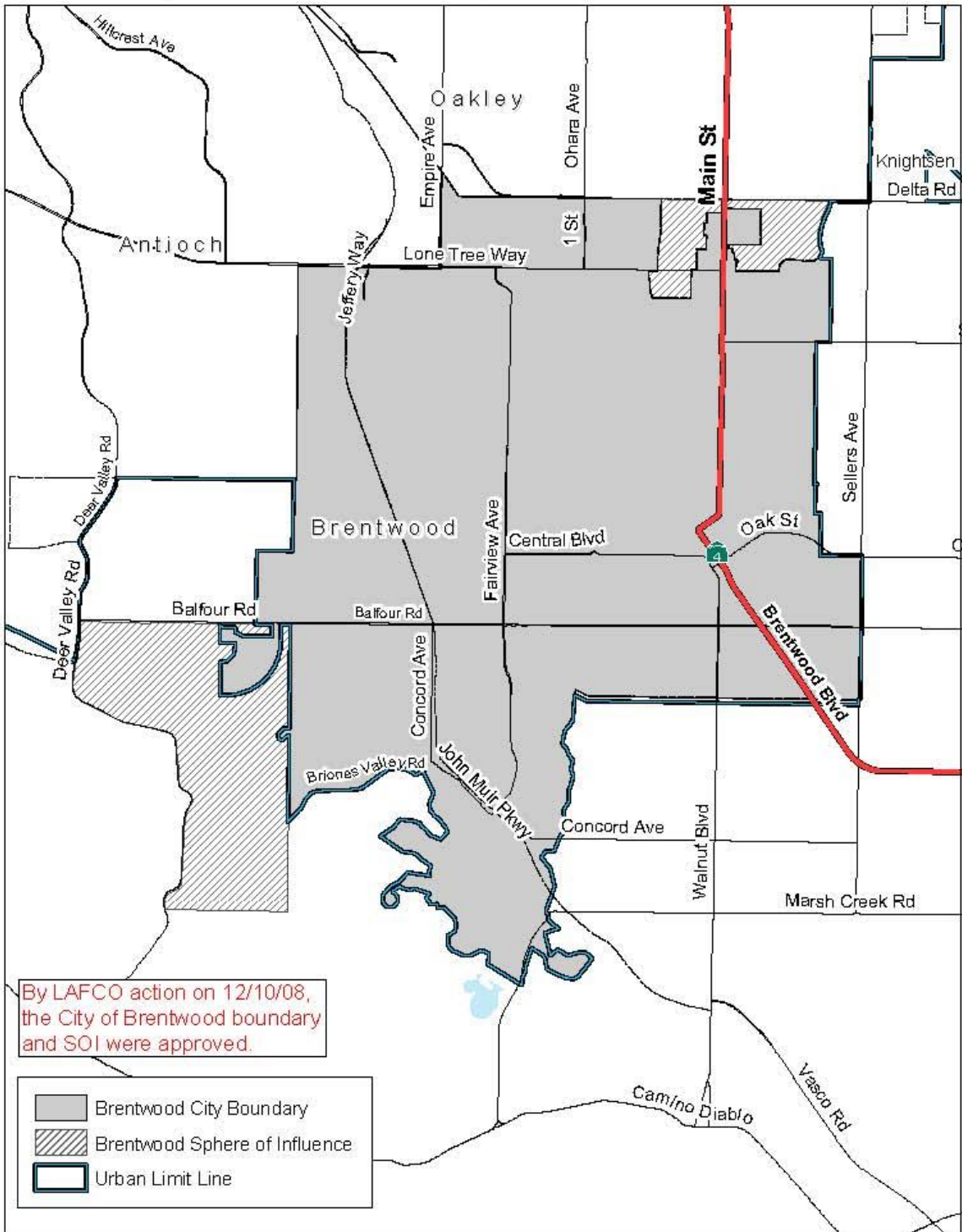
STAFF

Gustavo "Gus" Vina	City Manager
Margaret Wimberly	City Clerk
Damien Brower	City Attorney
Casey McCann	Community Development Director
Bailey Grewal	Director of Public Works
Pamela Ehler	City Treasurer/Director of Admin. Services
Bruce Mulder	Director of Parks and Recreation
Mark Evenson	Chief of Police

INFORMATION

<u>Year Incorporated:</u>	1948
<u>Population:</u>	56,493 (CA Dept. of Finance 2015 Population Estimates)
<u>Registered Voters:</u>	26,504 as of June 2015
<u>Size:</u>	Approximately 14.8+ square miles
<u>Services Provided:</u>	City: Police, parks and trails, engineering, public works including street and open space maintenance, street sweeping, solid waste/recycling services, water and wastewater services, building inspection, comprehensive planning and land use control, facility rentals including community gymnasiums, finance, city clerk, city attorney, administration, passport Contractual: Fire and emergency medical services, community branch library, animal control services

City of Brentwood Boundary and Sphere of Influence



By LAFCO action on 12/10/08, the City of Brentwood boundary and SOI were approved.

Map number 7120060
by Contra Costa County Community Development Department
501 Pine Street, 9th Floor, North Bay, San Francisco, CA 94111-4609
770.841.1500 1227861244@ccdc.ca.gov

This map was created by the Contra Costa County Community Development Department. It is not intended to be used for any other purpose. Some data was provided by the City of Brentwood. It is not intended to be used for any other purpose. It is not intended to be used for any other purpose. It is not intended to be used for any other purpose.



CITY OF CLAYTON
General Law City

<u>Location of office and mailing address</u>	6000 Heritage Trail Clayton, CA 94517
<u>Telephone numbers</u>	(925) 673-7300
<u>FAX number</u>	(925) 672-4917
<u>Web page</u>	www.ci.clayton.ca.us
<u>E-mail address</u>	jbrown@ci.clayton.ca.us

CITY COUNCIL

Five members elected at large in November of even-numbered years for four-year terms; mayor selected by/from council, one-year term

Meetings: 1st and 3rd Tuesdays at 7:00 PM, Council Meeting Room, 6125 Clayton Road

<u>City Council Members</u>	<u>Began serving</u>	<u>Expiration of term</u>
David T. Shuey, Mayor	2002	2018
Howard Geller, Vice Mayor	2008	2016
Jim Diaz	2012	2016
Keith Haydon	2014	2018
Julie K. Pierce	2004	2016

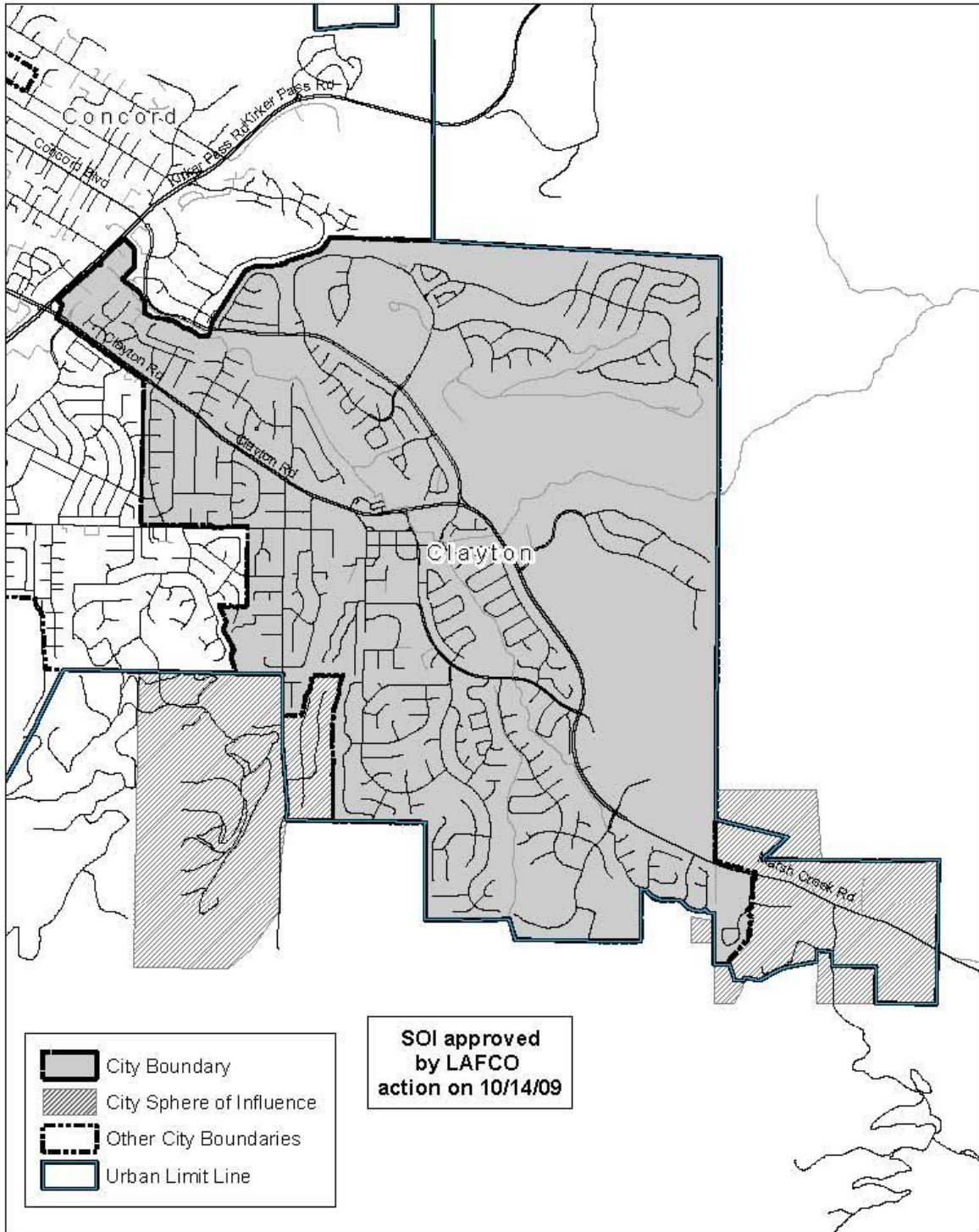
STAFF

Gary A. Napper	City Manager
Janet Brown	City Clerk
Malathy Subramanian	City Attorney
Charlie Mullen	Community Development Director
Chris Thorsen	Chief of Police

INFORMATION

<u>Year Incorporated:</u>	1964
<u>Population:</u>	11,288 (CA Dept. of Finance 2015 Population Estimates)
<u>Registered Voters:</u>	7,259 as of June 2015
<u>Size:</u>	Approximately 4.2 square miles
<u>Services Provided:</u>	City: Police, parks and trails, public works including street and open space maintenance, local planning and land use control, facility rentals including community gymnasium, finance, city clerk, administration Contractual: Special fire district, special water district, street sweeping, city engineering, city attorney, solid waste/recycling services, building inspection, community branch library, sewage collection, animal control services

City of Clayton Boundary and Sphere of Influence



Map created by the City of Clayton
 by Contra Costa County Geographers, GIS Group
 661 Pine Street, 1st Floor, Walnut Creek, CA 94596-4000
 925.938.4400

This map was created by the Contra Costa County Geographers
 Department. It is not intended to be used for any purpose other than
 general information. While every effort is made to ensure the accuracy of
 the information, the map creators do not assume any liability for
 errors or omissions. The map creators do not assume any liability for
 errors or omissions. The map creators do not assume any liability for
 errors or omissions.



0 0.25 0.5 Miles



CITY OF CONCORD
General Law City, California Code §34102

<u>Location of office and mailing address</u>	1950 Parkside Drive Concord, CA 94519-2578
<u>Telephone numbers</u>	(925) 671-3158 or (925) 671-3000
<u>FAX number</u>	(925) 798-0636 or (925) 671-3375
<u>Web page</u>	www.cityofconcord.org
<u>E-mail address</u>	cityinfo@cityofcomcord.org

CITY COUNCIL

Five members elected at large in November of even-numbered years for four-year terms;
mayor selected by peers to serve for one-year term

Meetings: 1st, 2nd and 4th Tuesday of each month at 6:30 PM, Council Chamber, 1950 Parkside Drive

<u>City Council Members</u>	<u>Began serving</u>	<u>Expiration of term</u>
Timothy S. Grayson, Mayor	2010	2018
Laura Hoffmeister, Vice Mayor	1995	2018
Edi Birsan	2012	2016
Daniel C. Helix	2011	2016
Ronald E. Leone	2010	2018

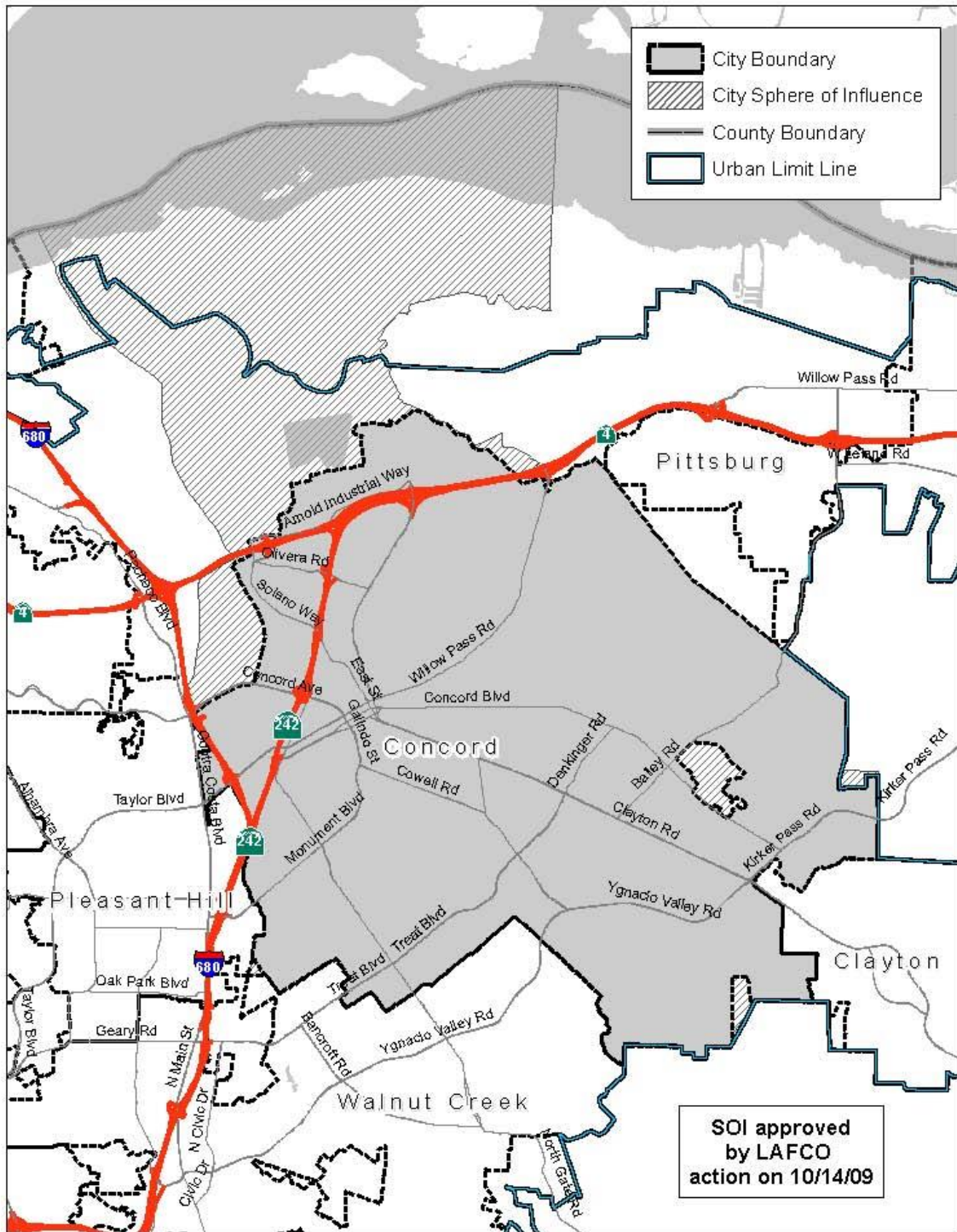
STAFF

Valerie Barone	City Manager
Joelle Fockler	City Clerk
Mark S. Coon	City Attorney
Victoria Walker	Comm. & Econ. Dev. Dir.
Guy Swanger	Chief of Police

INFORMATION

<u>Year Incorporated:</u>	1905
<u>Population:</u>	126,069 (CA Dept. of Finance 2015 Population Estimates)
<u>Registered Voters:</u>	55,824 as of June 2015
<u>Size:</u>	Approximately 31.13 square miles
<u>Services Provided:</u>	City: Police, parks and recreation including community centers, pools, open spaces, golf courses and pavilion, public works including street maintenance, sweeping, sewage collection, building inspection, comprehensive planning, land use control Contractual: Sewage treatment, fire protection, library, water quality program, animal control, disaster preparedness Franchise: Solid waste collection and disposal, recycling, green waste processing, cable television, wireless services

City of Concord Boundary and Sphere of Influence



Map created 10/14/09
 by Contra Costa County Community Development, GIS Group
 601 Pine Street, 11th Floor, North Bay, Alameda, CA 94601-4000
 1705-4-1000, 1705-4-1010

This map was created by the Contra Costa County Community Development Department and is from the Contra Costa County GIS Program. Some boundaries, especially city limits, are taken from the GIS Data Base of the County's GIS Unit. While the County is not responsible for the accuracy of the data, the County is not responsible for the accuracy of the map. This map contains copyright information and may not be shared, copied, reproduced, or used in any way without the express written permission of the County of Contra Costa. All other rights reserved.



0 0.5 1 Miles



TOWN OF DANVILLE
General Law City

<u>Location of office and mailing address</u>	510 La Gonda Way Danville, CA 94526-1722
<u>Telephone numbers</u>	(925) 314-3401
<u>FAX number</u>	(925) 838-0548
<u>Web page</u>	www.danville.ca.gov
<u>E-mail address</u>	

CITY COUNCIL

Five members elected at large in November of even-numbered years for four-year terms; rotating mayor selected for one-year term

Meetings: 1st and 3rd Tuesdays at 7:30 PM, Town Meeting Hall, 201 Front Street

<u>City Council Members</u>	<u>Began serving</u>	<u>Expiration of term</u>
Mike Doyle, Mayor	1991	2016
Karen Stepper, Vice Mayor	2002	2018
Robert Storer	2009	2018
Newell Arnerich	1995	2016
Renee Morgan	2012	2016

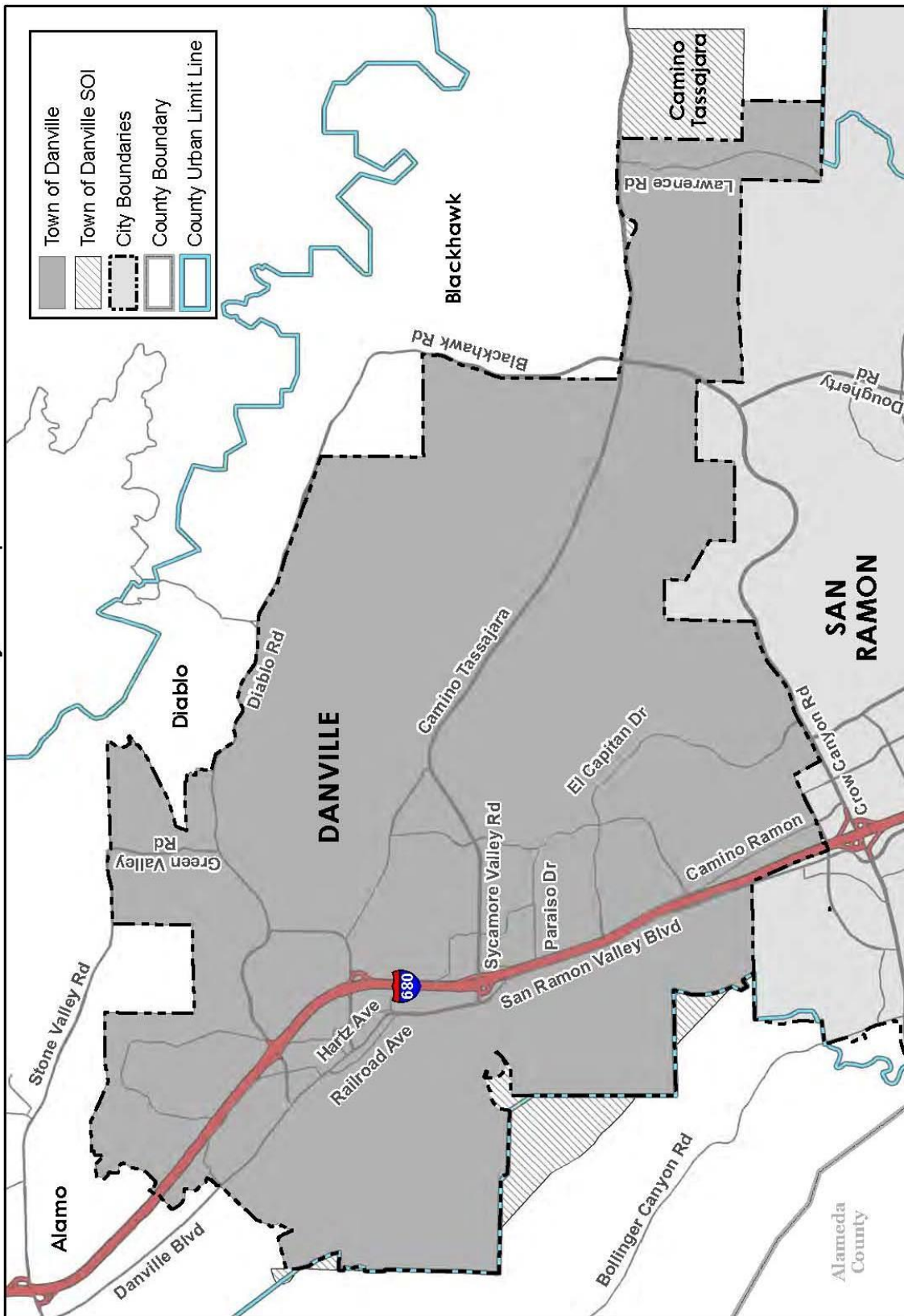
STAFF

Joseph A. Calabrigo	City Manager
Marie Sunseri	City Clerk
Rob Ewing	City Attorney
Tai Williams	Community Development Dir.
Steven Lake	Development Services Director

INFORMATION

<u>Year Incorporated:</u>	1982
<u>Population:</u>	43,691 (CA Dept. of Finance 2015 Population Estimates)
<u>Registered Voters:</u>	26,895 as of June 2015
<u>Size:</u>	Approximately 18.8 square miles
<u>Services Provided:</u>	City: Parks and recreation, community center, street maintenance and sweeping, building inspection, planning and land use, transportation, engineering Contractual: Police, fire and emergency services, library

Town of Danville Boundary and Sphere of Influence



This map or data set was created by the Contra Costa Department of Conservation and Development with data from the Contra Costa County OIS Program. Some base data, primarily City Limits, is derived from the CA State Board of Equalization's GIS data. The map contains copyrighted information and may not be altered. It may be reproduced in its current state if the source is cited. Users of this map agree to read and accept the County of Contra Costa disclaimer of liability for geographic information.

Map created 09/21/2015
 By Contra Costa County Department of
 Conservation and Development
 301 Mar Road, Walnut Creek, CA 94593
 37°59'41.75"N 122°07'03.75"W

CITY OF EL CERRITO
General Law City, California Code

<u>Location of office and mailing address</u>	10890 San Pablo Avenue El Cerrito, CA 94530-2392
<u>Telephone numbers</u>	(510) 215-4305
<u>FAX number</u>	(510) 215-4379
<u>Web page</u>	www.el-cerrito.org
<u>E-mail address</u>	cmorse@ci.el-cerrito.ca.us

CITY COUNCIL

Five members elected at large in November of even-numbered years for four-year terms; city council reorganizes in December of each year to select a new mayor for a one-year term

Meetings: 1st and 3rd Tuesdays at 7:00 PM, Council Chambers, 10890 San Pablo Avenue

<u>City Council Members</u>	<u>Began serving</u>	<u>Expiration of term</u>
Mark Friedman, Mayor	2012	2016
Greg Lyman, Mayor Pro Tem	2008	2016
Janet Abelson	1999	2018
Jan Bridges	2012	2016
Gabe Quinto	2014	2018

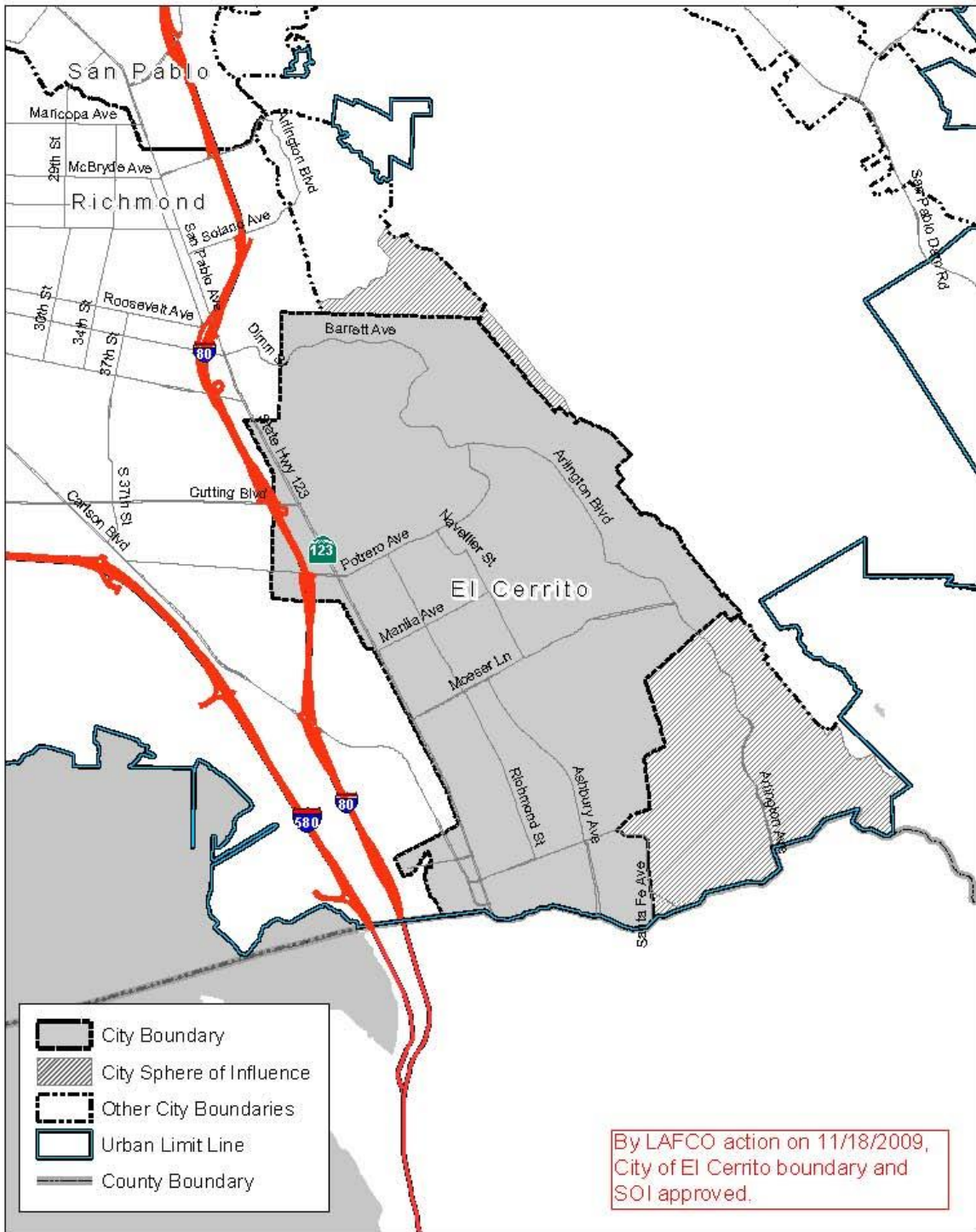
STAFF

Scott Hanin	City Manager
Karen Pinkos	Assistant City Manager
Cheryl Morse	City Clerk
Sky Woodruff	City Attorney
Melanie Mintz	Interim Community Development Dir.
Lisa Malek-Zadeh	Finance Director/City Treasurer
Sylvia Moir	Chief of Police
Lance Maples	Fire Chief

INFORMATION


<u>Year Incorporated:</u>	1917
<u>Population:</u>	24,288 (CA Dept. of Finance 2015 Population Estimates)
<u>Registered Voters:</u>	13,644 as of June 2015
<u>Size:</u>	Approximately 3.9 square miles
<u>Services Provided:</u>	City: Police, fire, recreation (children and youth, seniors, swimming pool), public works (engineering, park maintenance), integrated waste/recycling, environmental & development services (building, planning, environmental services), economic development (economic development, redevelopment), administration (city manager, city clerk, employee services, finance, information technology) Contractual: Ambulance, animal control, cable TV, city attorney, gas/electricity, library, sewer, solid waste disposal, street maintenance, telephone, water

City of El Cerrito Boundary and Sphere of Influence



Map created by 11/16/2009
 by Contra Costa County Community Development, GIS Group
 601 Pine Street, 4th Floor, West Berkeley, CA 94710-2006
 925/861-7500, 122/56125384W

This map was created by the Contra Costa County Community Development Department as part of the Contra Costa County GIS Program. Some data used, primarily City Limits, is derived from the City of El Cerrito. It is not intended to be used for any other purpose. The City of El Cerrito is not responsible for any errors or omissions. This map contains copyright information and may not be shown, copied, reproduced, or distributed in any form or by any means, electronic or mechanical, including photocopying, recording, or by any information storage and retrieval system, without the prior written permission of the City of Contra Costa County. The City of Contra Costa County is not responsible for any errors or omissions.



CITY OF HERCULES

General Law City

Location of office and mailing address 111 Civic Drive
Hercules, CA 94547-2302
Telephone numbers (510) 799-8200
FAX number (510) 799-2521
Web page www.ci.hercules.ca.us
E-mail address MRoberts@ci.hercules.ca.us

CITY COUNCIL

Five members elected at large in November of even-numbered years for four-year terms; rotating mayor selected for one-year term

Meetings: 2nd and 4th Tuesdays at 7:00 PM, City Council Chambers, 111 Civic Drive

<u>City Council Members</u>	<u>Began serving</u>	<u>Expiration of term</u>
Sherry McCoy, Mayor (2014-15)	2012	2016
Dan Romero, Vice Mayor	2012	2016
Bill Kelly	2012	2016
Myrna de Vera	2010	2018
Dan Romero	2014	2018

STAFF

David Biggs	City Manager
Margaret Roberts	City Clerk
Patrick Tang	City Attorney
William Goswick	Chief of Police

INFORMATION

Year Incorporated: 1900
Population: 24,775 (CA Dept. of Finance 2015 Population Estimates)
Registered Voters: 12,228 as of June 2015
Size: Approximately 8.1 square miles
Services Provided: City: Police, parks and recreation, community center, public works, community development, child care facilities, teen resource center, senior center, aquatics, street lighting and landscape, street sweeping, building inspection

Contractual: Fire protection, ambulance services

CITY OF LAFAYETTE
General Law City

<u>Location of office and mailing address</u>	3675 Mt. Diablo Blvd #210 Lafayette CA 94549-3793
<u>Telephone numbers</u>	925-284-1968
<u>FAX number</u>	925-284-3169
<u>Web page</u>	www.ci.lafayette.ca.us
<u>E-mail address</u>	cityhall@lovelafayette.org

CITY COUNCIL

Five members elected at large in November of even-numbered years for four-year terms; mayor and vice mayor selected for one-year terms

Meetings: 2nd and 4th Mondays at 7:00 PM, Lafayette Library & Learning Center, 3491 Mt. Diablo Blvd., Community Hall Meeting Room

<u>City Council Members</u>	<u>Began serving</u>	<u>Expiration of term</u>
Brandt Andersson, Mayor	2006	2018
Traci Reilly, Vice Mayor	2012	2016
Mike Anderson	2004	2016
Mark Mitchell	2012	2016
Don Tatzin	1985	2018

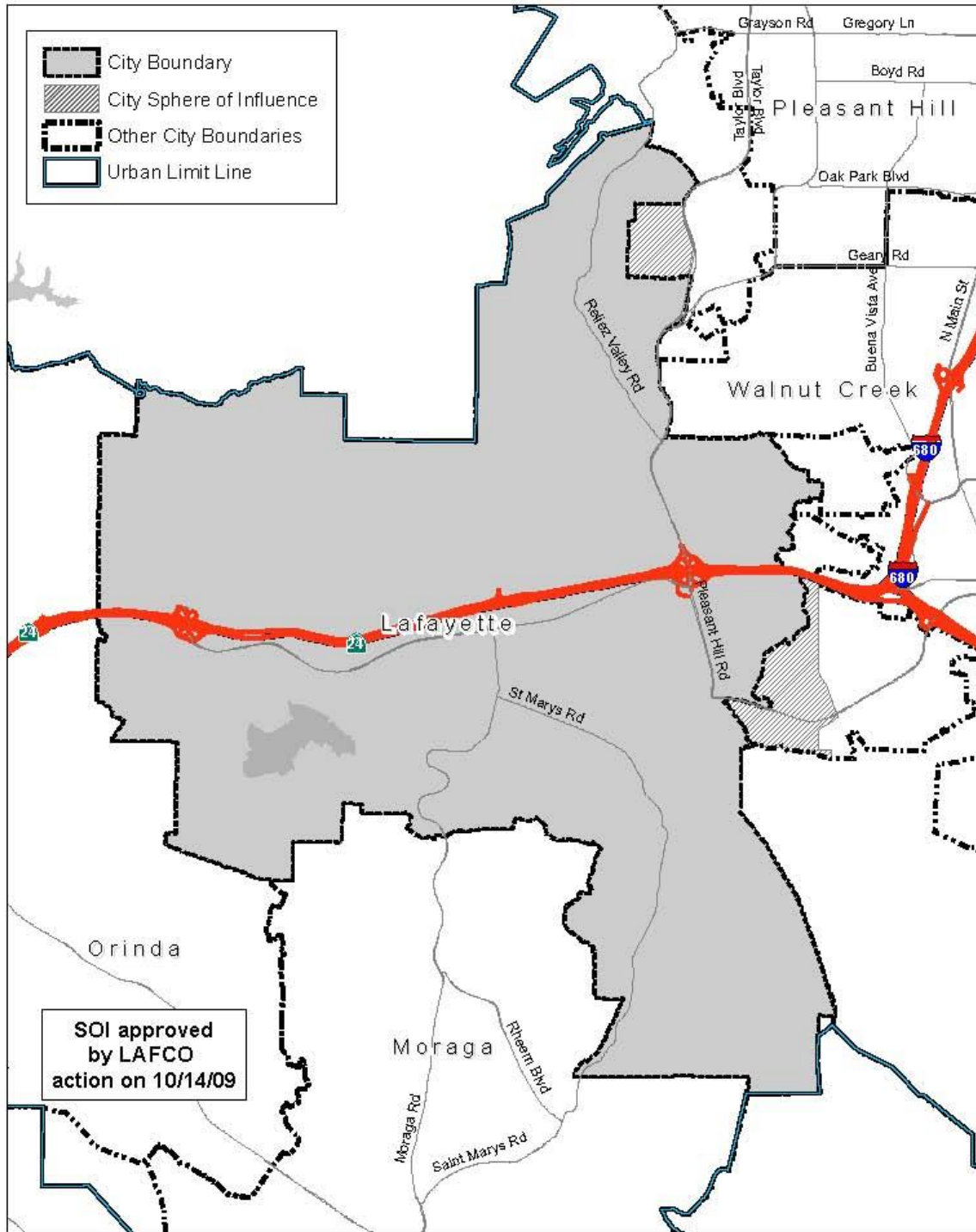
STAFF

Steven Falk	City Manager
Joanne Robbins	City Clerk
Mala Subramanian	City Attorney
Niroop K. Srivatsa	Planning & Building Director
Tracy Robinson	City Treasurer

INFORMATION


<u>Year Incorporated:</u>	1968
<u>Population:</u>	25,154 (CA Dept. of Finance 2015 Population Estimates)
<u>Registered Voters:</u>	16,016 as of June 2015
<u>Size:</u>	Approximately 14 square miles
<u>Services Provided:</u>	Contract city

City of Lafayette Boundary and Sphere of Influence



Map scale 1:62,500
 by Contra Costa County Development, GIS Group
 401 Park Street, 10th Floor, Redwood City, California, CA 94063-4000
 1750-4-4558 1222631214W

This map was created by the Contra Costa County Geographic Information System (GIS) Department. It is a product of the Contra Costa County GIS Program. Some features, primarily City Limits, are derived from the CC State Route of the 1990s. Users are advised to verify the accuracy of the data. The County is not responsible for any errors or omissions. This map contains copyright information and may not be shared. It may be reproduced in its entirety or in part for non-commercial use only. The map is provided as a service to the County of Contra Costa and its member cities and geographic information.



CITY OF MARTINEZ
General Law City

<u>Location of office and mailing address</u>	525 Henrietta Street Martinez, CA94553
<u>Telephone numbers</u>	(925) 372-3505
<u>FAX number</u>	(925) 229-5012
<u>Web page</u>	www.cityofmartinez.org
<u>E-mail address</u>	mcabral@cityofmartinez.org

CITY COUNCIL

Five members, including mayor, elected at large in November of even-numbered years for four-year terms.

Meetings: 1st and 3rd Wednesdays 7:00 PM, City Council Chambers, 525 Henrietta Street.

<u>City Council Members</u>	<u>Began serving</u>	<u>Expiration of term</u>
Rob Schroder, Mayor	1996	2018
Anamarie Avila Farias	2012	2016
Mark Ross	1996	2016
Lara DeLaney	2002	2018
Debbie McKillop	2014	2018

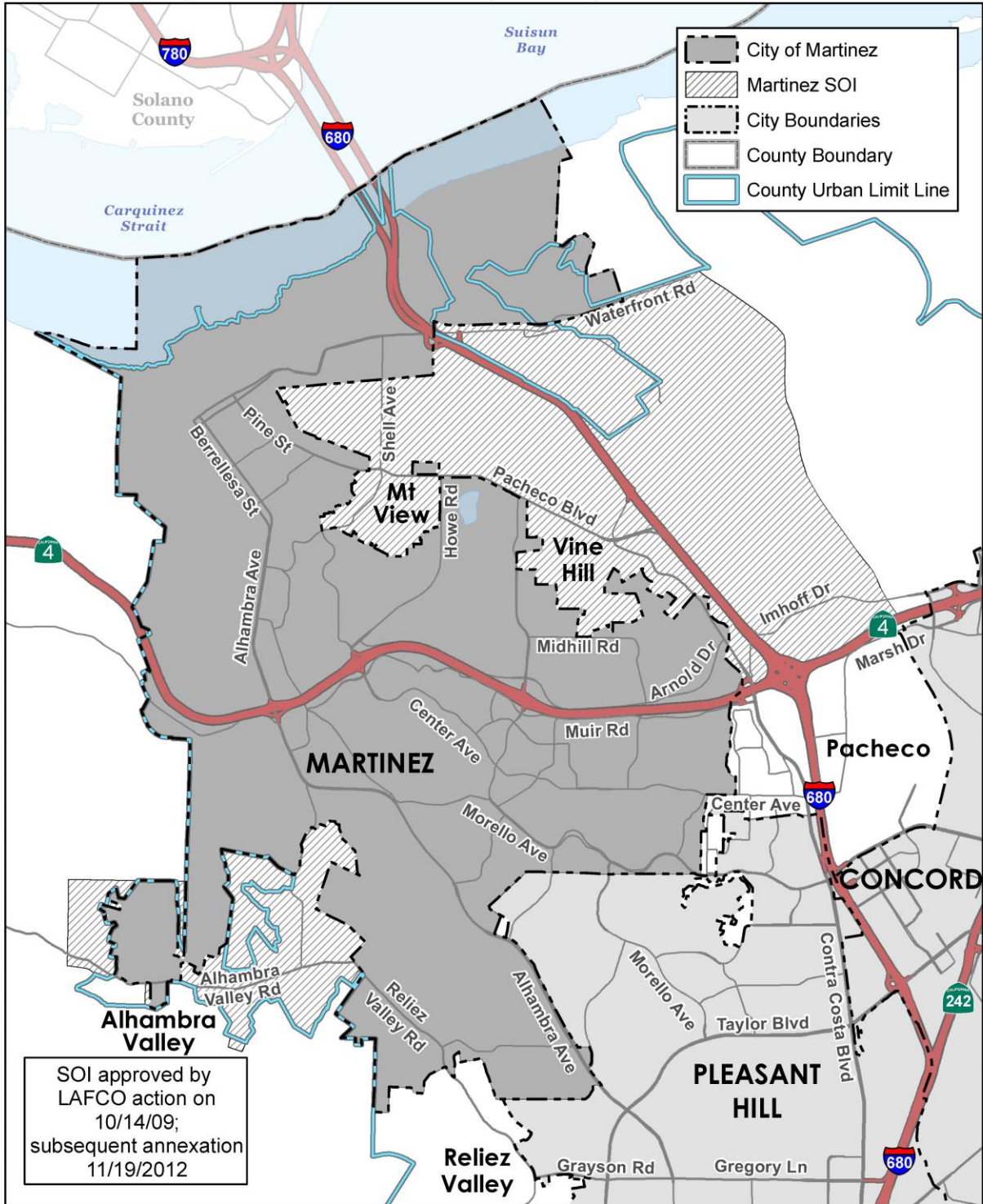
STAFF

Rob Braulik	City Manager
Mercy Cabral	Deputy City Clerk
Carolyn Robinson	City Treasurer
Jeffrey A. Walter	City Attorney
David Scola	Public Works Director
Eric Ghisletta	Interim Chief of Police

INFORMATION

<u>Year Incorporated:</u>	1876
<u>Population:</u>	37,384 (CA Dept. of Finance 2015 Population Estimates)
<u>Registered Voters:</u>	21,583 as of June 2015
<u>Size:</u>	Approximately 12.5 square miles
<u>Services Provided:</u>	City: Police; Building and Construction inspections/permits, code enforcement; Community Development/Planning; Parks and Recreation; Public Works including street & parks maintenance and sweeping and water; Finance; Human Resources; Administration. Contractual: Fire, ambulance services, sewage collection and solid waste disposal and animal control

City of Martinez Boundary and Sphere of Influence



Map created 05/13/2013
 by Contra Costa County Department of
 Conservation and Development, GIS Group
 30 Muir Road, Martinez, CA 94553
 37.59.41.791N 122.07.03.756W

This map or dataset was created by the Contra Costa County Department of Conservation and Development with data from the Contra Costa County GIS Program. Some base data, primarily City Limits, is derived from the CA State Board of Equalization's tax rate areas. While obligated to use this data the County assumes no responsibility for its accuracy. This map contains copyrighted information and may not be altered. It may be reproduced in its current state if the source is cited. Users of this map agree to read and accept the County of Contra Costa disclaimer of liability for geographic information.



TOWN OF MORAGA
General Law City

<u>Location of office and mailing address</u>	329 Rheem Blvd. Moraga, CA 94556
<u>Telephone numbers</u>	(925) 888-7050
<u>FAX number</u>	(925) 376-5203
<u>Web page</u>	www.moraga.ca.us
<u>E-mail address</u>	mmcinturf@moraga.ca.us

TOWN COUNCIL

Five members elected at large in November of even-numbered years for four-year staggered terms;
rotating mayor and vice mayor selected for one-year terms

Meetings: 2nd and 4th Wednesdays 7:00 PM, Joaquin Moraga Intermediate School,
1010 Camino Pablo

<u>City Council Members</u>	<u>Began serving</u>	<u>Expiration of term</u>
Roger Wykle, Mayor	2012	2016
Michael Metcalf, Vice Mayor	2004	2016
Phil Arth	2012	2016
Teresa Onoda	2014	2018
Dave Trotter	2006	2018

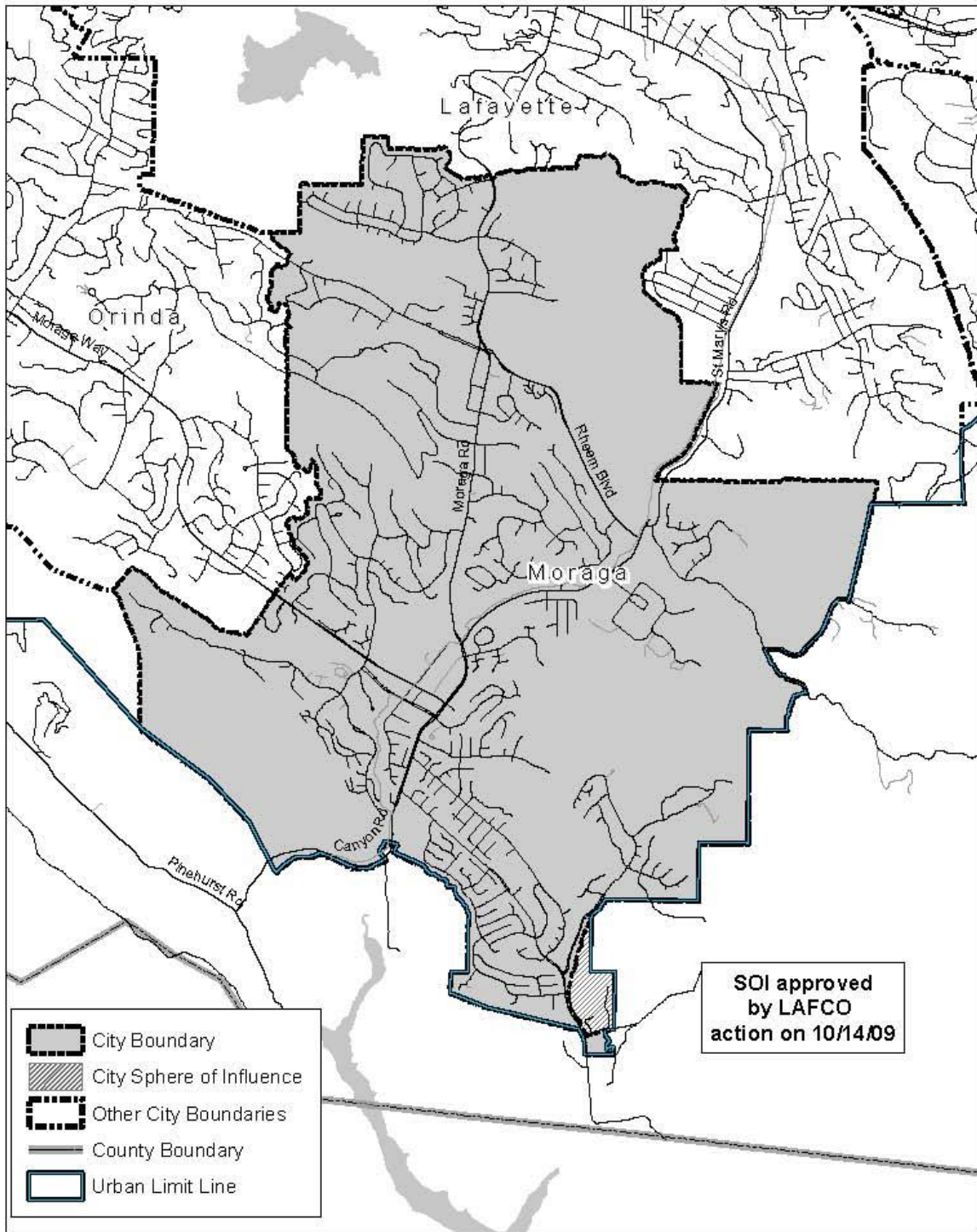
TOWN STAFF

Jill Keimach	Town Manager
Marty McInturf	Town Clerk
Michelle Kenyon	Town Attorney
Ellen Clark	Planning Director
Robert Priebe	Chief of Police
Edric Kwan	Public Works Director/Town Engineer
Jay Ingram	Parks and Recreation Director

INFORMATION

<u>Year Incorporated:</u>	1974
<u>Population:</u>	16,466 (CA Dept. of Finance 2015 Population Estimates)
<u>Registered Voters:</u>	9,970 as of June 2015
<u>Size:</u>	Approximately 9.5 square miles
<u>Services Provided:</u>	City: Planning, public works, parks and recreation, police department, general government services Contractual: Fire and emergency services

Town of Moraga Boundary and Sphere of Influence




	City Boundary
	City Sphere of Influence
	Other City Boundaries
	County Boundary
	Urban Limit Line

SOI approved
by LAFCO
action on 10/14/09

Map created 10/14/09
by Contra Costa County Community Development, GIS Group
601 Pine Street, 4th Floor, North Bay, Marin, CA 94951-0505
J150244-0001 1226613128W

This map was created by the Contra Costa County Community Development Department as part of the Contra Costa County GIS Program. Some data used, primarily City Limits, is derived from the CC Statewide Geographic Information System (GIS) and is the property of the County of Contra Costa. While every effort is made to ensure the accuracy of this map, the map creator does not warrant its accuracy. It may be reproduced in full or in part for non-commercial use only. Please contact the map creator for more information.



CITY OF OAKLEY
General Law City

<u>Location of office and mailing address</u>	3231 Main Street Oakley CA 94561
<u>Telephone numbers</u>	(925) 625-7000
<u>FAX number</u>	(925) 625-9859
<u>Web page</u>	www.ci.oakley.ca.us
<u>E-mail address</u>	marquez@ci.oakley.ca.us

CITY COUNCIL

Five members; elected at-large in November of even-numbered years for four-year terms; Mayor and Vice Mayor selected for one-year terms in December.

Meetings: 2nd and 4th Tuesdays at 6:30 PM, City Council Chambers, Oakley Civic Center, 3231 Main Street

<u>City Council Members</u>	<u>Began serving</u>	<u>Expiration of term</u>
Doug Hardcastle, Mayor	2012	2016
Kevin Romick, Vice Mayor	2004	2016
Sue Higgins	2014	2018
Vanessa Perry (appointed 2015)	2015	2016
Randy Pope	2010	2018

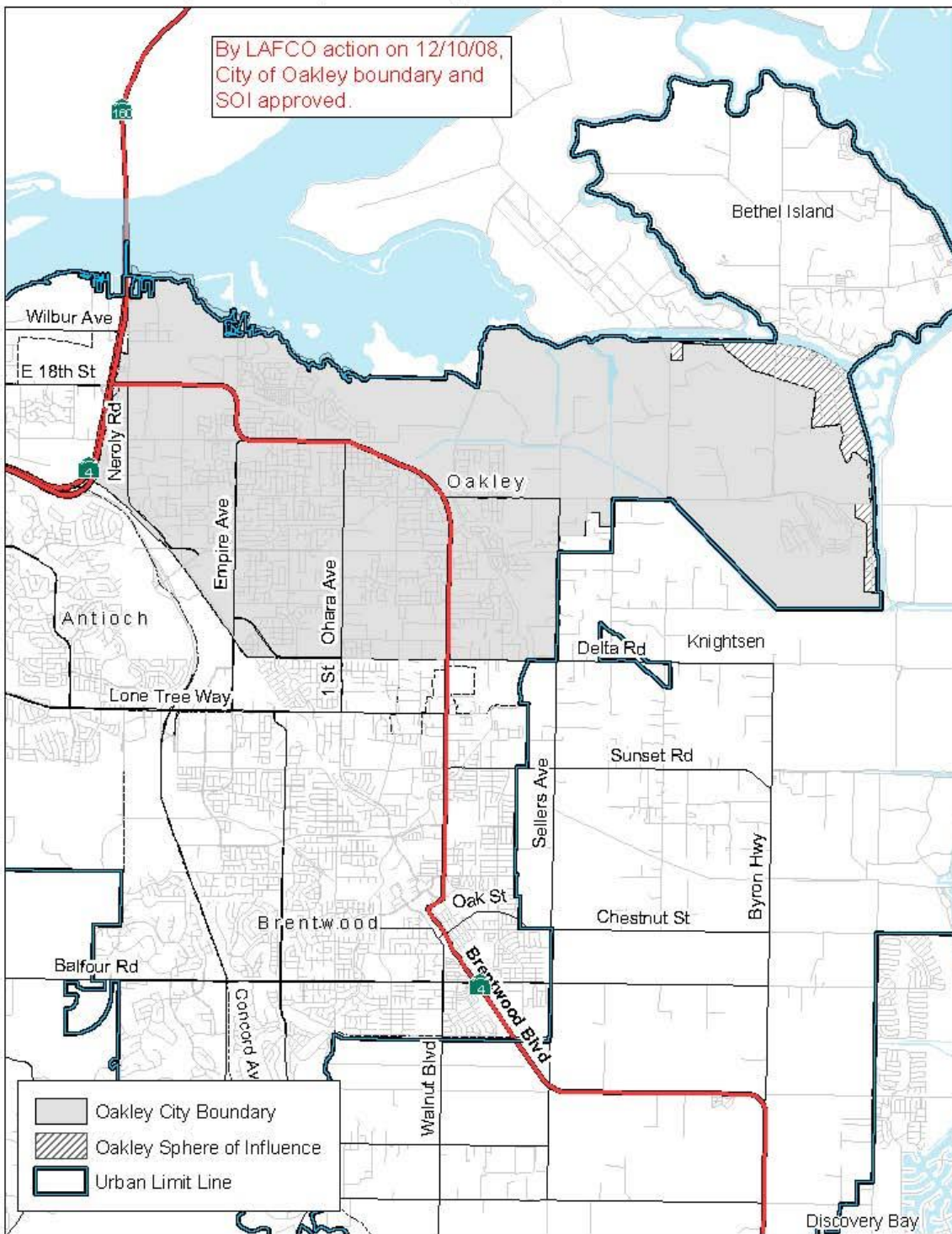
STAFF

Bryan Montgomery	City Manager
Libby Vreonis	City Clerk
Derek P. Cole	City Attorney
Dan Gomez	Police Chief

INFORMATION

<u>Year Incorporated:</u>	1999
<u>Population:</u>	38,789 (CA Dept. of Finance 2015 Population Estimates)
<u>Registered Voters:</u>	16,451 as of June 2015
<u>Size:</u>	Approximately 16.08 square miles
<u>Services Provided:</u>	City: Planning, city clerk, administration, parks and recreation, economic development, finance, building inspection, engineering and public works including maintenance and street sweeping (some landscape and road maintenance handled by City personnel) Contractual: Law enforcement and animal control

City of Oakley Boundary and Sphere of Influence



Map created 7/21/09
 by Contra Costa County Community Development, GIS Group
 651 Pine Street, 4th Floor, Room 404, Hayward, CA 94541-0009
 755-948-9500 / 755-948-3444

This map was created by the Contra Costa County Community Development Department. It is not to be used for any other purpose. Some boundaries, primarily City Limits, are not from the County's jurisdiction of responsibility. It is intended for informational use only. The County assumes no responsibility for its accuracy. The map creator is not responsible for any errors. It may be reproduced by the user at their own risk. Users of this map agree to hold the County of Contra Costa harmless from all liability.



CITY OF ORINDA
General Law City, Government Code §36501-36524

<u>Location of office and mailing address</u>	22 Orinda Way Orinda, CA 94563
<u>Telephone numbers</u>	(925) 253-4220
<u>FAX number</u>	(925) 254-2068
<u>Web page</u>	www.cityoforinda.org
<u>E-mail address</u>	cityoffices@cityoforinda.org

CITY COUNCIL

Five councilmembers elected in November of even-numbered years, 4-year terms; mayor appointed to one-year term

Meetings: 1st and 3rd Tuesdays at 7:00 PM, Orinda Library Auditorium, 26 Orinda Way

<u>City Council Members</u>	<u>Began serving</u>	<u>Expiration of term</u>
Steve Glazer, Mayor	2004	2016
Victoria Smith, Vice Mayor	2004	2016
Dean Orr	2010	2018
Eve Phillips	2014	2018
Amy Worth	1998	2018

STAFF

Janet Keeter	City Manager
Michele Olsen	City Clerk
Osa Wolff	City Attorney
Emmanuel Ursu	Planning Director
Charles Swanson	Dir. Of Pub. Works & Engineering

INFORMATION

<u>Year Incorporated:</u>	1985
<u>Population:</u>	18,612 (CA Dept. of Finance 2015 Population Estimates)
<u>Registered Voters:</u>	12,602 as of June 2015
<u>Size:</u>	Approximately 12.8 square miles
<u>Services Provided:</u>	City: Administration, finance, parks and recreation, planning, public works and engineering Contractual: City attorney, building inspection, police, fire

CITY OF PINOLE
General Law City, California Government Code

<u>Location of office and mailing address</u>	2131 Pear Street Pinole, CA 94564
<u>Telephone numbers</u>	(510) 724-9010 or (510) 724-9837
<u>FAX number</u>	(510) 724-9826
<u>Web page</u>	www.ci.pinoles.ca.us
<u>E-mail address</u>	cityhall@ci.pinoles.ca.us

CITY COUNCIL

Five members elected at large in November of even-numbered years for four-year terms; mayor selected by/from council for one-year term

Meetings: 1st and 3rd Tuesdays at 6:00 PM, 2131 Pear Street

<u>City Council Members</u>	<u>Began serving</u>	<u>Expiration of term</u>
Peter Murray, Mayor	1992	2016
Roy Swearingen, Mayor Pro Tem	2008	2016
Timothy Banuelos	2008	2018
Phil Green	2010	2018
Debbie Long	2008	2018

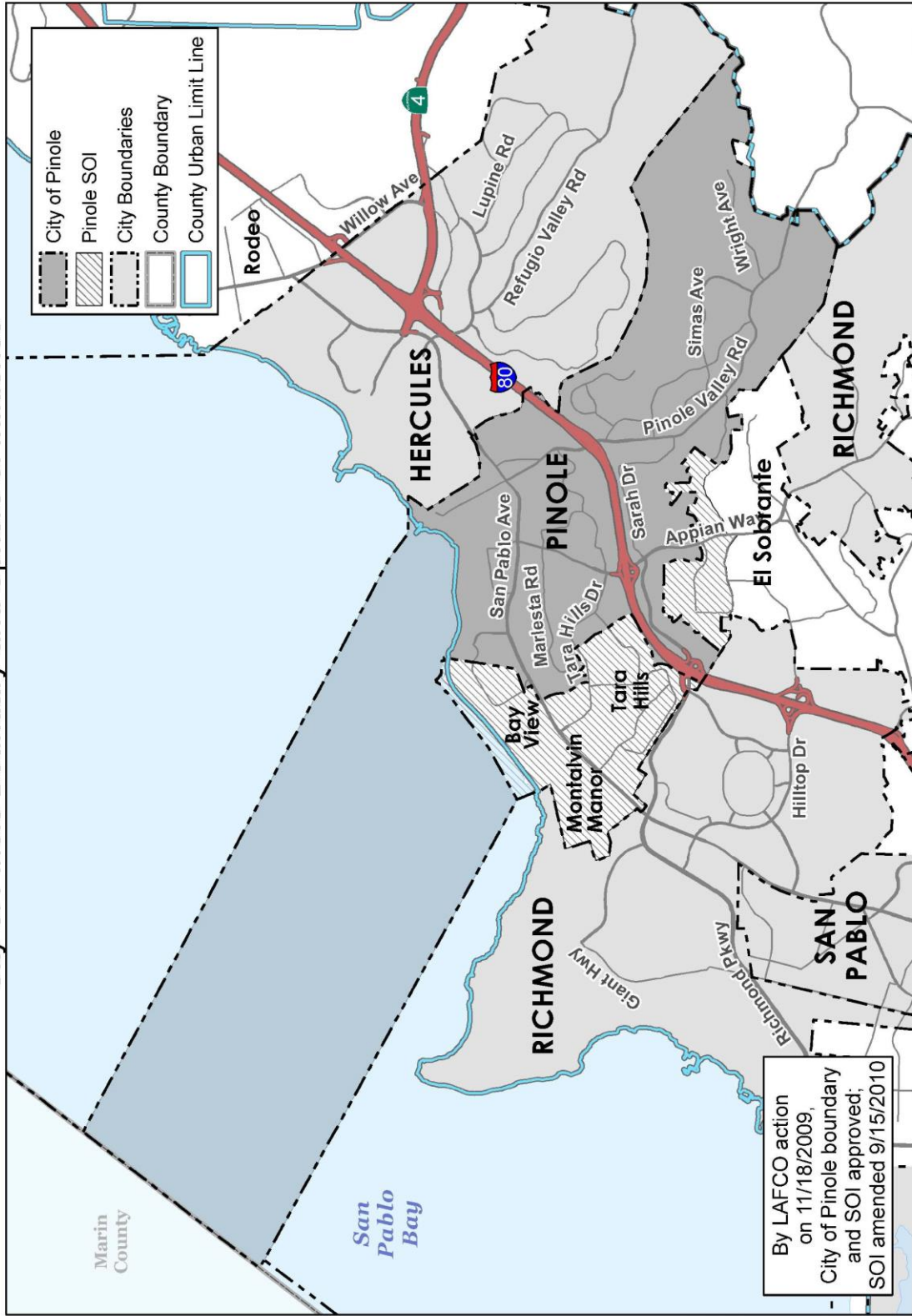
STAFF

Belinda B. Espinosa	City Manager
Hector de la Rosa	Assistant City Manager
Patricia Athenour	City Clerk
Benjamin Reyes	City Attorney
Winston Rhodes	Planning Manager
Rob Piper	Fire Chief
Neil Gang	Police Chief

INFORMATION

<u>Year Incorporated:</u>	1903
<u>Population:</u>	18,946 (CA Dept. of Finance 2015 Population Estimates)
<u>Registered Voters:</u>	9,669 as of June 2015
<u>Size:</u>	Approximately 11.61 square miles; 6.5 square miles underwater
<u>Services Provided:</u>	City: Finance, city clerk and administration, police, fire, public works (parks, streets, street sweeping), development (planning, building, city engineering, sewer collection and treatment), recreation (senior center, youth center, facility rentals, tiny tots program, cable access TV) Contractual: City attorney, solid waste/recycling, community branch library, animal control

City of Pinole Boundary and Sphere of Influence



By LAFCO action on 11/18/2009, City of Pinole boundary and SOI approved; SOI amended 9/15/2010

This map or dataset was created by the Contra Costa County Department of Conservation and Development with data from the Contra Costa County GIS Program. Some boundaries shown on this map are based on tax rate areas. While obligated to use this data the County assumes no responsibility for its accuracy. This map contains copyrighted information and may not be altered. It may be reproduced in its current or modified form without the express written permission of the County of Contra Costa. Disclaimer of liability for geographic information.

Map created 05/13/2013
by Contra Costa County Department of Conservation and Development
Contra Costa County Department of GIS Group
30 Main Road, Martinez, CA 94553
37°59'41.791N 122°07'05.756W

CITY OF PITTSBURG
General Law City, Government §34450

<u>Location of office and mailing address</u>	65 Civic Avenue Pittsburg, CA 94565
<u>Telephone numbers</u>	(925) 252-4850
<u>FAX number</u>	(925) 252-4851
<u>Web page</u>	www.ci.pittsburg.ca.us
<u>E-mail address</u>	JSbranti@ci.pittsburg.ca.us

CITY COUNCIL

Five members elected at large in November of even-numbered years for four-year terms; rotating mayor selected for one-year term

Meetings: 1st and 3rd Mondays at 7:00 PM, City Council Chambers, 65 Civic Avenue

<u>City Council Members</u>	<u>Began serving</u>	<u>Expiration of term</u>
D. Pete Longmire, Mayor	2010	2018
Ben Johnson, Vice Mayor	2006	2016
Will Casey	2004	2016
Marilyn "Merl" Craft	2014	2018
Salvatore Evola	2002	2018

STAFF

Joe Sbranti	City Manager
Alice E. Evenson	City Clerk
Ruthann Ziegler (Meyers Nave)	City Attorney
Dana Hoggatt-Ayers	Planning Manager
Brian Addington	Chief of Police

INFORMATION

Year Incorporated: 1903

Population: 67,628 (CA Dept. of Finance 205 Population Estimates)

Registered Voters: 25,604 as of June 2015

Size: Approximately 15.49 square miles

Services Provided: City: Police, recreation and parks, community center, senior center, marina, public works including street maintenance and sweeping, building inspection, library, comprehensive planning and land use control, golf course, marina

Contractual: Fire protection and emergency services

CITY OF PLEASANT HILL
General Law City, Government Code §34327

<u>Location of office</u>	100 Gregory Lane Pleasant Hill, CA 94523
<u>Telephone numbers</u>	(925) 671-5267
<u>FAX number</u>	(925) 680-0294
<u>Web page</u>	www.pleasanthillca.org
<u>E-mail address</u>	jdavalos@pleasanthillca.org

CITY COUNCIL

Five members elected at large in November of even-numbered years for four-year terms; mayor selected for one-year term

Meetings: 1st and 3rd Mondays at 7:30 PM, City Council Chambers, 100 Gregory Lane

<u>City Council Members</u>	<u>Began serving</u>	<u>Expiration of term</u>
Ken Carlson, Mayor	2012	2016
David Durant, Vice Mayor	1999	2016
Tim Flaherty	2012	2016
Michael G. Harris	2002	2018
Sue Noack	2014	2018

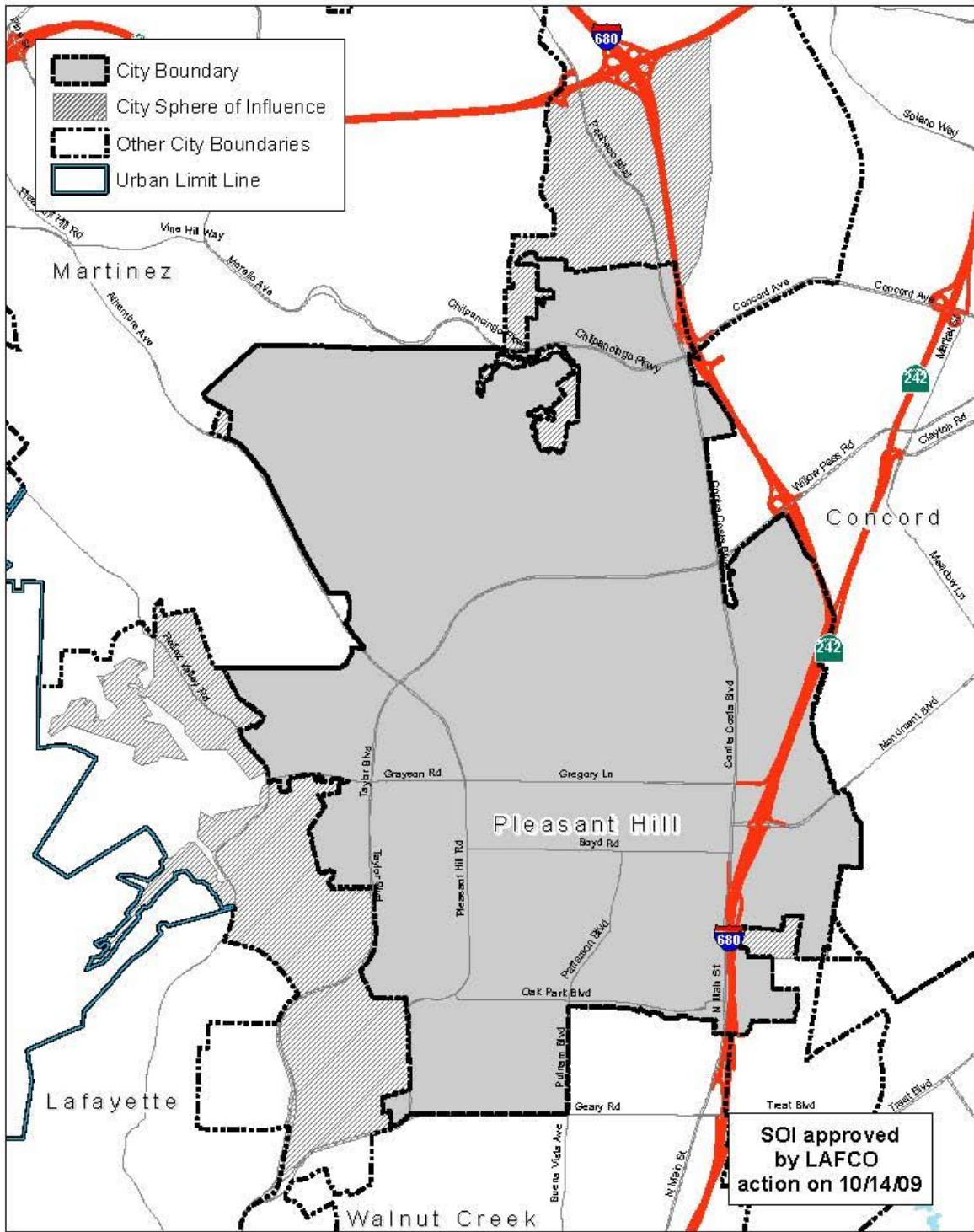
STAFF

June Catalano	City Manager
Paige Kremser Stenrud	City Clerk
Janet Coleson	City Attorney
Greg Fuz	City Planner
John Moore	Police Chief

INFORMATION

<u>Year Incorporated:</u>	1961
<u>Population:</u>	34,162 (CA Dept. of Finance 2015 Population Estimates)
<u>Registered Voters:</u>	18,810 as of June 2015
<u>Size:</u>	Approximately 8.1 square miles
<u>Services Provided:</u>	City: Police, public works including street maintenance, building inspection, comprehensive planning and land use control Contractual: Animal control, street sweeping

City of Pleasant Hill Boundary and Sphere of Influence



Map created by the Contra Costa County General Development Department. All rights reserved. No part of this publication may be reproduced without the prior written permission of the Contra Costa County General Development Department. All rights reserved. No part of this publication may be reproduced without the prior written permission of the Contra Costa County General Development Department.

This map was created by the Contra Costa County General Development Department. All rights reserved. No part of this publication may be reproduced without the prior written permission of the Contra Costa County General Development Department. All rights reserved. No part of this publication may be reproduced without the prior written permission of the Contra Costa County General Development Department.



CITY OF RICHMOND

Charter City

<u>Location of office</u>	450 Civic Center Plaza Richmond CA 94804
<u>Mailing address (if different)</u>	PO Box 4046 Richmond CA 94804
<u>Telephone numbers</u>	(510) 620-6512
<u>FAX number</u>	(510) 620-6542
<u>Web page</u>	www.ci.richmond.ca.us
<u>E-mail address</u>	Soco_Perez@ci.richmond.ca.us

CITY COUNCIL

Seven members, including the mayor, elected at large in November of even-numbered years for staggered four-year terms

Meetings: Regular Meetings 1st and 3rd Tuesdays at 6:30 p.m., Council Chambers, 440 Civic Center Plaza
Special Meetings 4th Tuesdays at 6:30 p.m., Council Chambers, 440 Civic Center Plaza

<u>City Council Members</u>	<u>Began serving</u>	<u>Expiration of term</u>
Thomas K. Butt, Mayor	1999	2019
Nathaniel Bates	1995	2017
Jovanka Beckles	2011	2019
Eduardo Martinez	2015	2019
Gayle McLaughlin	2007	2019
Jael Myrick	2013	2017
Vinay Pimplé	2015	2017

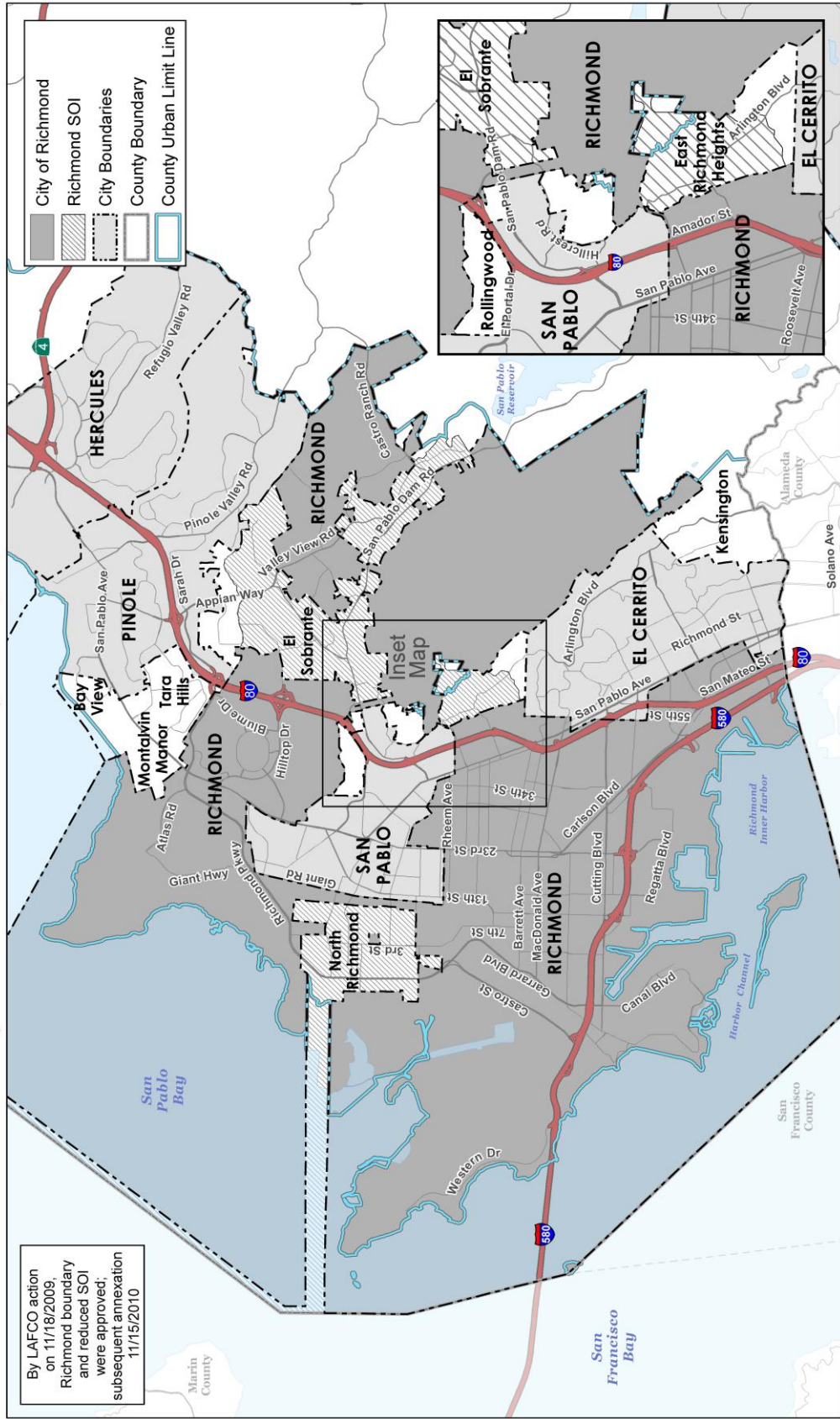
STAFF

William A. Lindsay	City Manager
Pamela Christian	City Clerk
Bruce Goodmiller	City Attorney
Richard Mitchell	Planning Director
Chris Magnus	Chief of Police
Adrian Sheppard	Fire Chief

INFORMATION

<u>Year Incorporated:</u>	1905
<u>Population:</u>	107,346 (CA Dept. of Finance 20153 Population Estimates)
<u>Registered Voters:</u>	41,913 as of June 2015
<u>Size:</u>	Approximately 52.6 square miles; 22.6 square miles underwater
<u>Services Provided:</u>	City: Police, fire, library, public services including street maintenance and sweeping, recreation and parks including community and senior centers, housing authority, planning, zoning and building regulations, sewage collection and disposal

City of Richmond Boundary and Sphere of Influence



By LAFCO action on 11/18/2009, Richmond boundary and reduced SOI were approved; subsequent annexation 11/15/2010

This map or document was created by the Contra Costa County Department of Geospatial Information Services, 1994, City of Richmond, California. It is based on the U.S. Census Bureau's 1990 Census of Population and Housing, Census Tracts and Special Tracts, and the U.S. Census Bureau's 2000 Census of Population and Housing, Census Tracts and Special Tracts. The map is not intended to be used for legal purposes. The County of Contra Costa disclaims any liability for any errors or omissions.

CITY OF SAN PABLO
General Law City

Location of office 13831 San Pablo Avenue
San Pablo, CA 94806
Telephone numbers (510) 215-3000
FAX number (510) 215-3011
Web page <http://www.SanPabloCA.gov>
E-mail address mattr@SanPabloCA.gov

CITY COUNCIL

Five members elected at large in November of even-numbered years for four-year terms;
mayor selected for one-year term

Meetings: 1st and 3rd Mondays of the month at 6:00 PM, Council Chambers, 13831 San Pablo Avenue, Building #2

<u>City Council Members</u>	<u>Began serving</u>	<u>Expiration of term</u>
Kathy Chao Rothberg, Mayor	2012	2016
Rich Kinney, Vice Mayor	2012	2016
Genoveva Garcia Calloway	2002	2018
Paul V. Morris	2002	2018
Cecilia Valdez	2008	2016

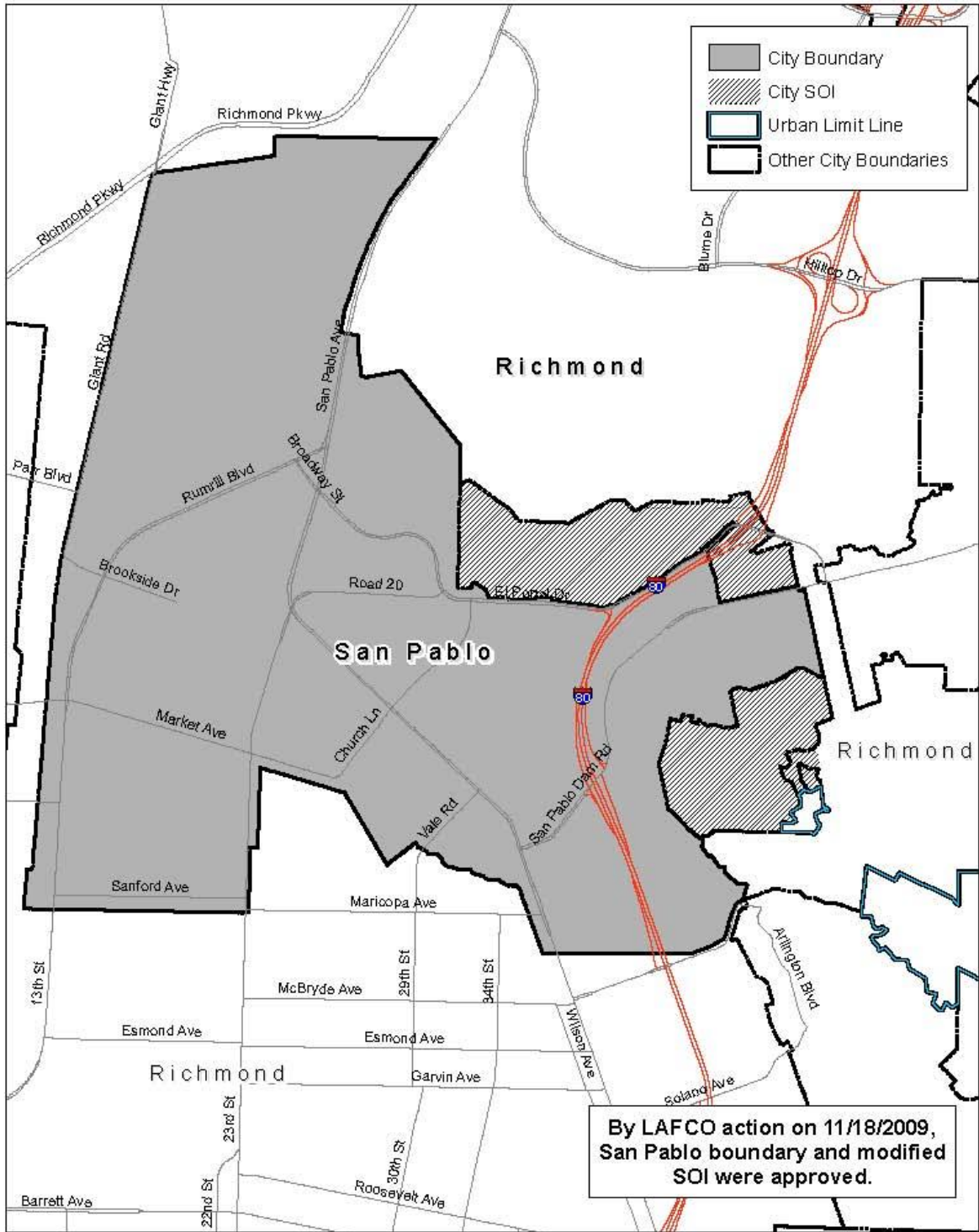
STAFF

Matt Rodriguez	City Manager
Vacant	Assistant City Manager
Ted J. Denney	City Clerk
Lehny M. Corbin	Deputy City Clerk
Lynn Tracy Nerland	City Attorney
Barbara Hawkins	City Engineer
Lisa Rosales	Chief of Police

INFORMATION


Year Incorporated: 1948
Population: 29,730 (CA Dept. of Finance 2015 Population Estimates)
Registered Voters: 8,328 as of June 2015
Size: Approximately 2.5 square miles
Services Provided: City: Police, building inspection/permits, code enforcement, community development/planning, parks and recreation, public works including street maintenance and sweeping
Contractual: Fire, ambulance services, sewage collection and solid waste disposal, animal control, water

City of San Pablo Boundary and Sphere of Influence



Map created 1/26/2009
 by Contra Costa County Community Development, GIS Group
 601 The Meadows, 115 Floor, South Wing, Hayward, CA 94542-8002
 775.861.2500 122260.15.1814W

This map was created by the Contra Costa County Community Development Department with assistance from the Contra Costa County GIS Program. Some boundaries, primarily City Limits, in central Contra Costa County are shown for informational purposes only. While the County does not assume any responsibility for inaccuracies, this map contains copyright information and may not be altered. It may be reproduced for use in other maps or documents, but users will be responsible for accepting the County of Contra Costa's liability for geographic information.



CITY OF SAN RAMON

Charter City

Location of office 2226 Camino Ramon
San Ramon, CA 94583
Telephone numbers (925) 973-2500
FAX number (925) 866-1436
Web page www.sanramon.ca.gov
E-mail address CityManager@sanramon.ca.gov

CITY COUNCIL

Five Council members are elected at large in November of odd-numbered years for four-year terms.
The mayor is elected in November of odd-numbered years for a two year term.

Meetings: 2nd and 4th Tuesdays at 7:00 PM, City Council Chambers, 2222 Camino Ramon

<u>City Council Members</u>	<u>Began serving</u>	<u>Expiration of term</u>
Bill Clarkson, Mayor		2016
Harry Sachs, Vice Mayor		2018
Dave Hudson	1997	2018
Philip O'Loane		2016
Scott Perkins	2003	2016

STAFF

Greg Rogers	City Manager
Renee Beck	City Clerk
Bob Saxe	Interim City Attorney
Phil Wong	Planning/Comm. Dev. Director
Joseph Gorton	Chief of Police

INFORMATION

Year Incorporated: 1983
Population: 78,561 (CA Dept. of Finance - 2015 Population Estimates)
Registered Voters: 33,313 as of June 2015
Size: 18.66 square miles
Services Provided: City: Planning, building, transportation, engineering, public services, parks and community services, police, economic development
Contractual: Fire and emergency services

CITY OF WALNUT CREEK
General Law City, Government Codes §36501-36524

<u>Location of office</u>	1666 North Main Street Walnut Creek, CA 94596
<u>Telephone numbers</u>	(925) 943-5818
<u>FAX number</u>	(925) 943-5897
<u>Web page</u>	www.walnut-creek.org
<u>E-mail address</u>	nordhoff@walnut-creek.org

CITY COUNCIL

Five members elected at large in November of even-numbered years for four-year terms; rotating mayor selected for one-year term

Meetings: 1st and 3rd Tuesdays at 6:00 PM, City Council Chambers, 1666 North Main Street

<u>City Council Members</u>	<u>Began serving</u>	<u>Expiration of term</u>
Bob Simmons, Mayor	2008	2016
Loella Haskew, Mayor Pro Tem	2012	2016
Rich Carlston	2014	2018
Cindy Silva	2006	2018
Justin Wedel	2012	2016

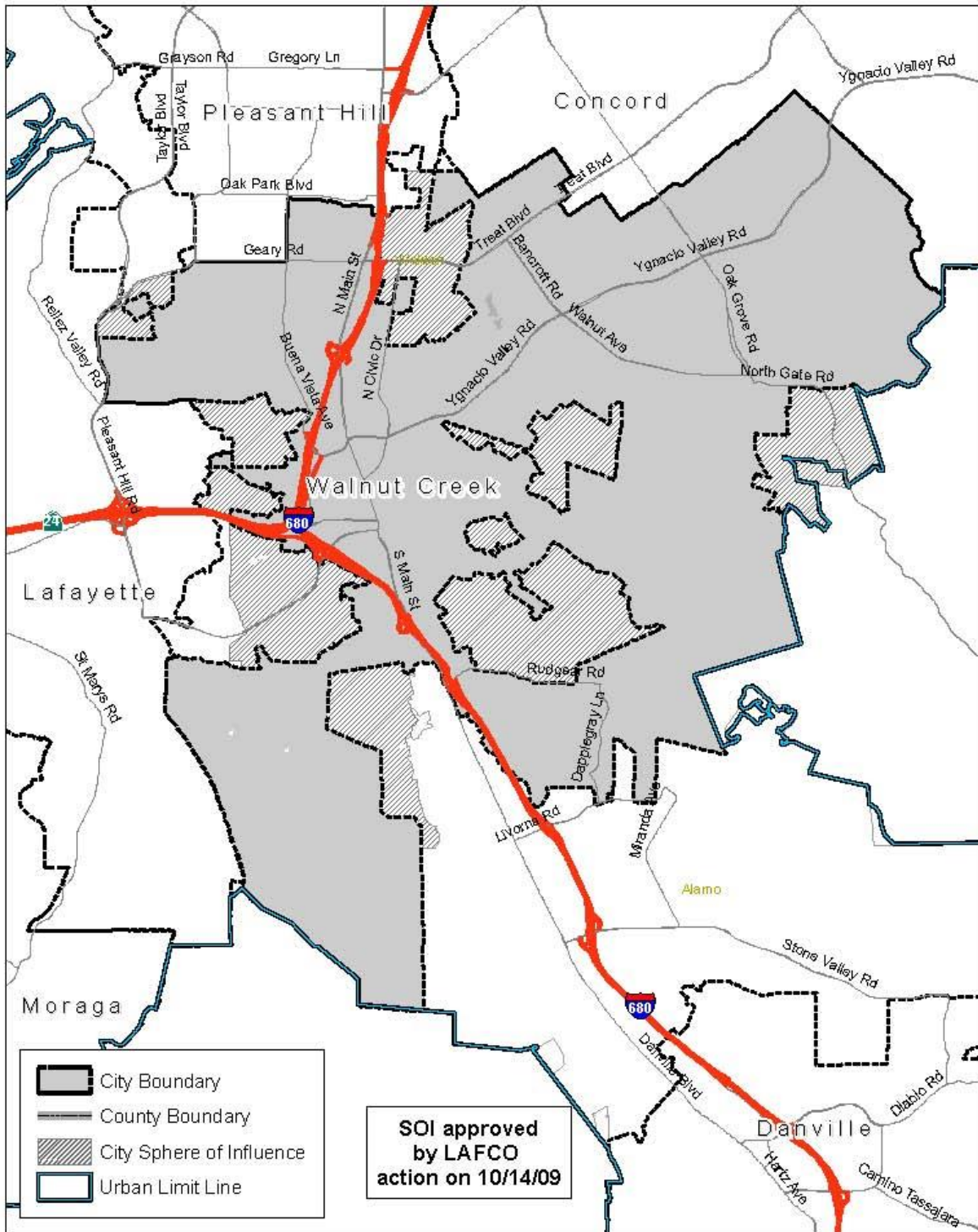
STAFF

Ken Nordhoff	City Manager
Suzie Martinez	City Clerk
Steve Mattas	City Attorney
Sandra Meyer	Community & Economic Develop. Director
Tom Chaplin	Police Chief

INFORMATION

<u>Year Incorporated:</u>	1914
<u>Population:</u>	66,868 (CA Dept. of Finance 2015 Population Estimates)
<u>Registered Voters:</u>	40,331 as of June 2015
<u>Size:</u>	Approximately 19.5 square miles
<u>Services Provided:</u>	City: Police, recreation, community center, public works including street maintenance, building inspection, comprehensive planning and land use control, land planning, engineering, street sweeping Contractual: Fire, library, solid waste disposal, water distribution

City of Walnut Creek Boundary and Sphere of Influence



- City Boundary
- County Boundary
- City Sphere of Influence
- Urban Limit Line

**SOI approved
by LAFCO
action on 10/14/09**

Map created 1/24/2009
by Contra Costa County Community Development, GIS Group
601 Pitt Street, 11th Floor, Suite 1100, Hayward, CA 94542-4800
3750644-5000 (225)622-2200

This map was created by the Contra Costa County Community Development Department with data from the Contra Costa County GIS Program. Some boundaries, primarily City Limits, are shown from the County Statewide GIS Database. The County does not warrant the accuracy of the data or the accuracy of the map. The map is for informational purposes only and should not be used for any other purpose. The map is not a legal document and should not be used for any legal purpose. The map is not a legal document and should not be used for any legal purpose.



0 0.5 1 Miles

